



















# FOOTSCRAY PARK CAMPUS ACCESS AND MOBILITY MAP



## LEGEND

-  Accessible Parking
-  Accessible Toilet
-  Accessible Lift
-  Steep Gradient
-  Toilets
-  Public Telephone - SMS
-  Bus Stop
-  ATM
-  Student Service Centre
-  Car Parks
-  University Buildings
-  Overhead Walkways
-  Tennis Courts
-  Bar-B-Q
-  Accessible Building Entry with entry level number
-  Library
-  Traffic Signals
-  Security

